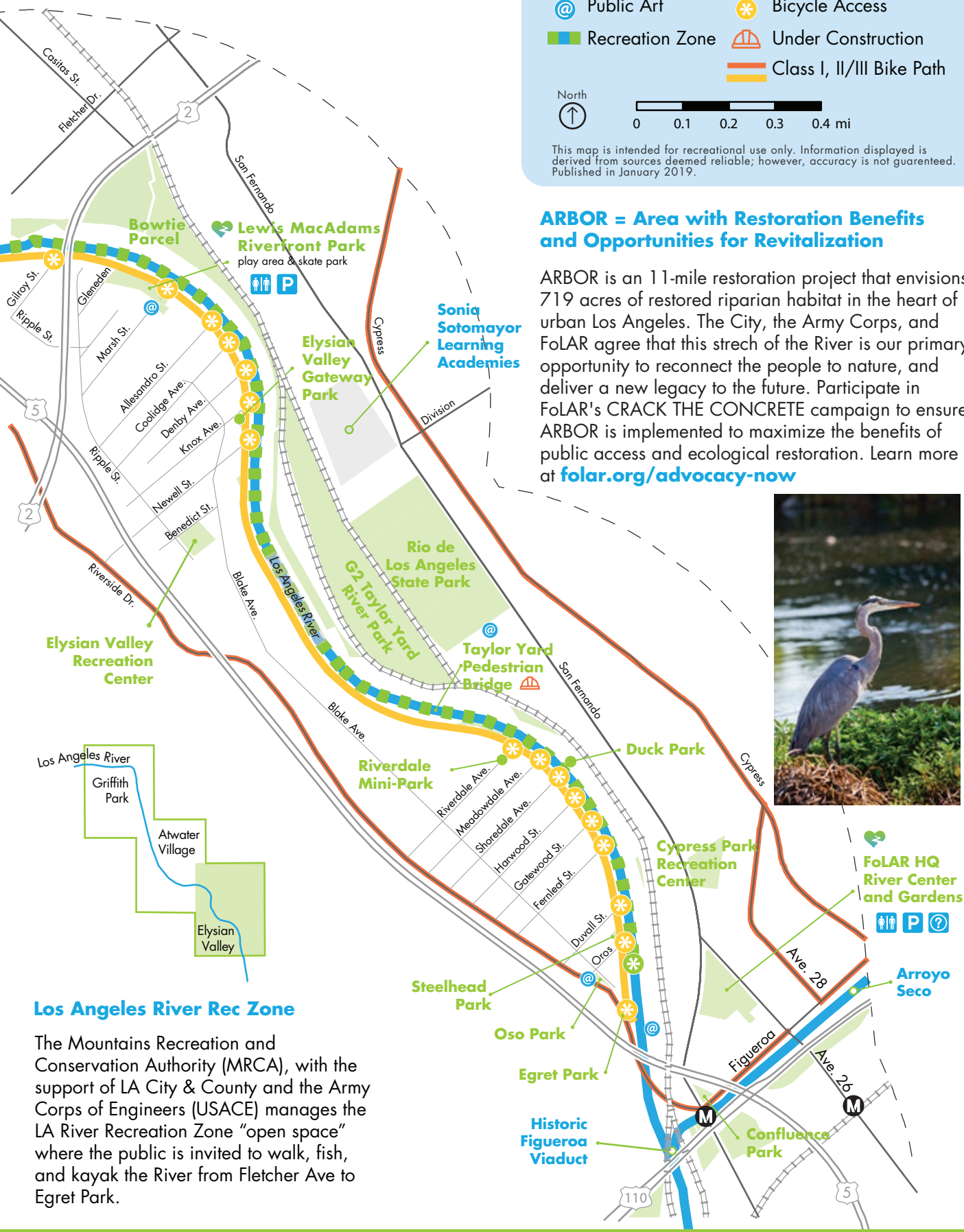


Elysian Valley



Los Angeles River Rec Zone

The Mountains Recreation and Conservation Authority (MRCA), with the support of LA City & County and the Army Corps of Engineers (USACE) manages the LA River Recreation Zone "open space" where the public is invited to walk, fish, and kayak the River from Fletcher Ave to Egret Park.

Los Angeles River Map & Guide

- M** Metro Stop
- @** Public Art
- Recreation Zone
- *** River & Kayak Exit
- *** Bicycle Access
- ▲** Under Construction
- Class I, II/III Bike Path

This map is intended for recreational use only. Information displayed is derived from sources deemed reliable; however, accuracy is not guaranteed. Published in January 2019.

ARBOR = Area with Restoration Benefits and Opportunities for Revitalization

ARBOR is an 11-mile restoration project that envisions 719 acres of restored riparian habitat in the heart of urban Los Angeles. The City, the Army Corps, and FoLAR agree that this stretch of the River is our primary opportunity to reconnect the people to nature, and deliver a new legacy to the future. Participate in FoLAR's CRACK THE CONCRETE campaign to ensure ARBOR is implemented to maximize the benefits of public access and ecological restoration. Learn more at folar.org/advocacy-now



Lewis MacAdams Riverfront Park: Parking lot entrances at 2999 Rosanna St. and 2944 Glenden St. Park is also accessed from L.A. River Bikeway and 2960 Marsh St. A 39-acre park filters stormwater and replenishes the natural underground water storage; native plants attract birds, mammals, and insects.

Glendale Narrows River Walk: This linear park, next to the Betty Davis Picnic Area, features interpretive signage, natural vegetation, and a bike path.

Elysian Valley Bicycle & Pedestrian Path: There are numerous entry points to this 7.4 mile path that starts at the Riverside-Victory Bridge and ends at Egret Park.

North Atwater Creek Restoration & Park: 3900 Chevy Chase Dr. Replacing a concrete storm drain with native vegetation creates habitat and cleans stormwater; features interpretive signage.

North Atwater Creek Restoration & Park: 3900 Chevy Chase Dr. Replacing a concrete storm drain with native vegetation creates habitat and cleans stormwater; features interpretive signage.

North Atwater Creek Restoration & Park: 3900 Chevy Chase Dr. Replacing a concrete storm drain with native vegetation creates habitat and cleans stormwater; features interpretive signage.

North Atwater Creek Restoration & Park: 3900 Chevy Chase Dr. Replacing a concrete storm drain with native vegetation creates habitat and cleans stormwater; features interpretive signage.

North Atwater Creek Restoration & Park: 3900 Chevy Chase Dr. Replacing a concrete storm drain with native vegetation creates habitat and cleans stormwater; features interpretive signage.

North Atwater Creek Restoration & Park: 3900 Chevy Chase Dr. Replacing a concrete storm drain with native vegetation creates habitat and cleans stormwater; features interpretive signage.

North Atwater Creek Restoration & Park: 3900 Chevy Chase Dr. Replacing a concrete storm drain with native vegetation creates habitat and cleans stormwater; features interpretive signage.

North Atwater Creek Restoration & Park: 3900 Chevy Chase Dr. Replacing a concrete storm drain with native vegetation creates habitat and cleans stormwater; features interpretive signage.

North Atwater Creek Restoration & Park: 3900 Chevy Chase Dr. Replacing a concrete storm drain with native vegetation creates habitat and cleans stormwater; features interpretive signage.

North Atwater Creek Restoration & Park: 3900 Chevy Chase Dr. Replacing a concrete storm drain with native vegetation creates habitat and cleans stormwater; features interpretive signage.

North Atwater Creek Restoration & Park: 3900 Chevy Chase Dr. Replacing a concrete storm drain with native vegetation creates habitat and cleans stormwater; features interpretive signage.

North Atwater Creek Restoration & Park: 3900 Chevy Chase Dr. Replacing a concrete storm drain with native vegetation creates habitat and cleans stormwater; features interpretive signage.

North Atwater Creek Restoration & Park: 3900 Chevy Chase Dr. Replacing a concrete storm drain with native vegetation creates habitat and cleans stormwater; features interpretive signage.

Starting points

Advocate with FoLAR

SIGN UP Receive regular event listings and policy updates at folar.org

SPEAK UP Spread the word to neighbors through social media, phonebanking, and volunteering.

STAND UP Share your River vision with your elected officials by attending public meetings and submitting comment letters.

THE RIVER AND YOUR COMMUNITY NEED YOU NOW

Thank you to our partners:



Once home to steelhead and grizzlies, the Los Angeles River meandered through wetlands, marshes, willow, alder, and sycamore. When the Army Corps of Engineers initiated a flood control project in the late 1930s, they began the process of paving 80% of the Los Angeles River, creating the world's largest storm drain. Freshwater springs bubble up throughout this seven-mile stretch, making it impossible for the concrete along the riverbed to harden. The result is a scenic, natural-bottom River. **Visit any location throughout this stretch to see plenty of vegetation, abundant birdlife, and even jumping fish.** Here are a few starting points for your River adventures:

Los Angeles River Map & Guide

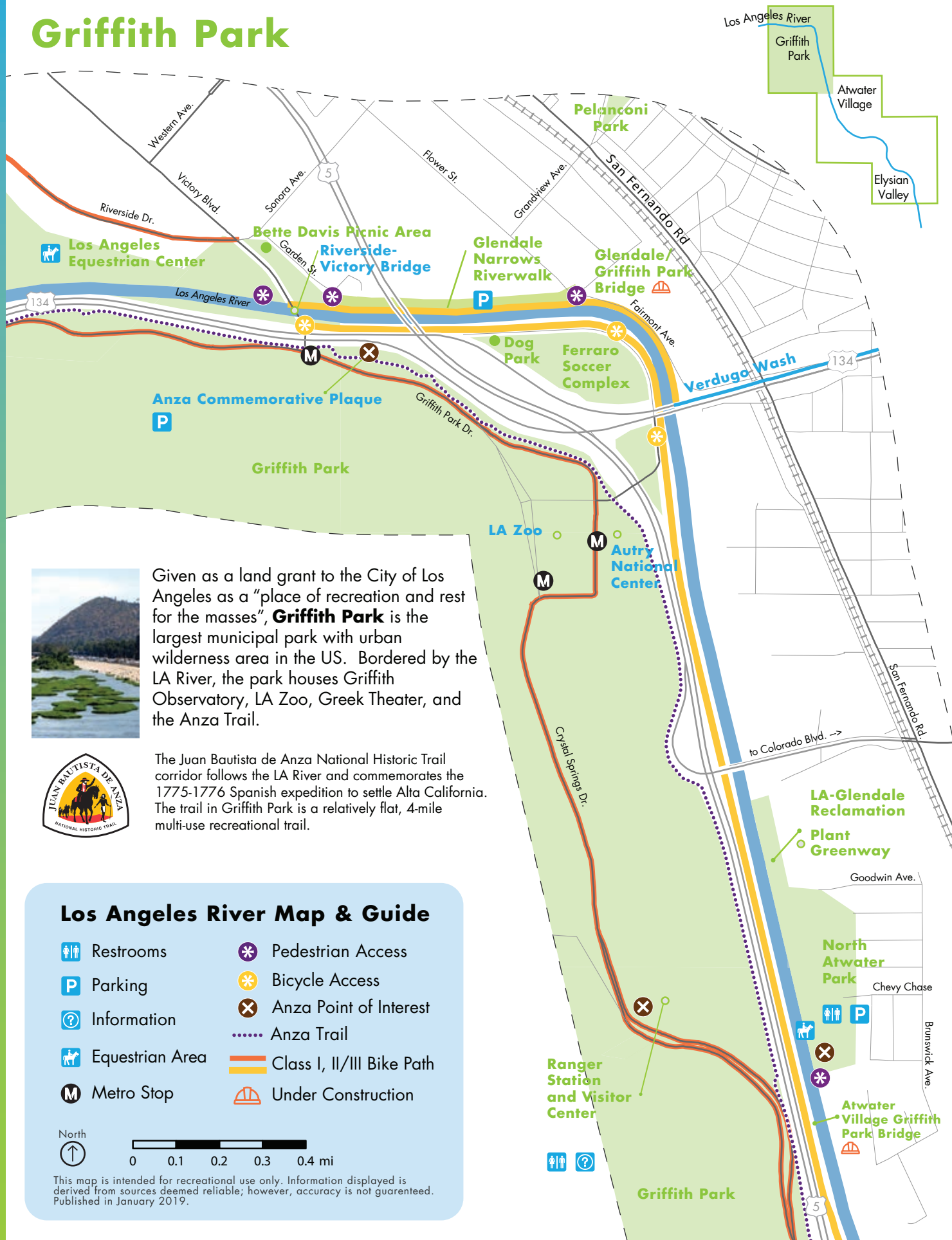
Glendale Narrows



FRIENDS OF THE LARIVER

folar.org

Griffith Park




Given as a land grant to the City of Los Angeles as a "place of recreation and rest for the masses", **Griffith Park** is the largest municipal park with urban wilderness area in the US. Bordered by the LA River, the park houses Griffith Observatory, LA Zoo, Greek Theater, and the Anza Trail.



The Juan Bautista de Anza National Historic Trail corridor follows the LA River and commemorates the 1775-1776 Spanish expedition to settle Alta California. The trail in Griffith Park is a relatively flat, 4-mile multi-use recreational trail.

Los Angeles River Map & Guide


- Restrooms
- Parking
- Information
- Equestrian Area
- Metro Stop
- Pedestrian Access
- Bicycle Access
- Anza Point of Interest
- Anza Trail
- Class I, II/III Bike Path
- Under Construction



This map is intended for recreational use only. Information displayed is derived from sources deemed reliable; however, accuracy is not guaranteed. Published in January 2019.

Los Angeles River Map & Guide

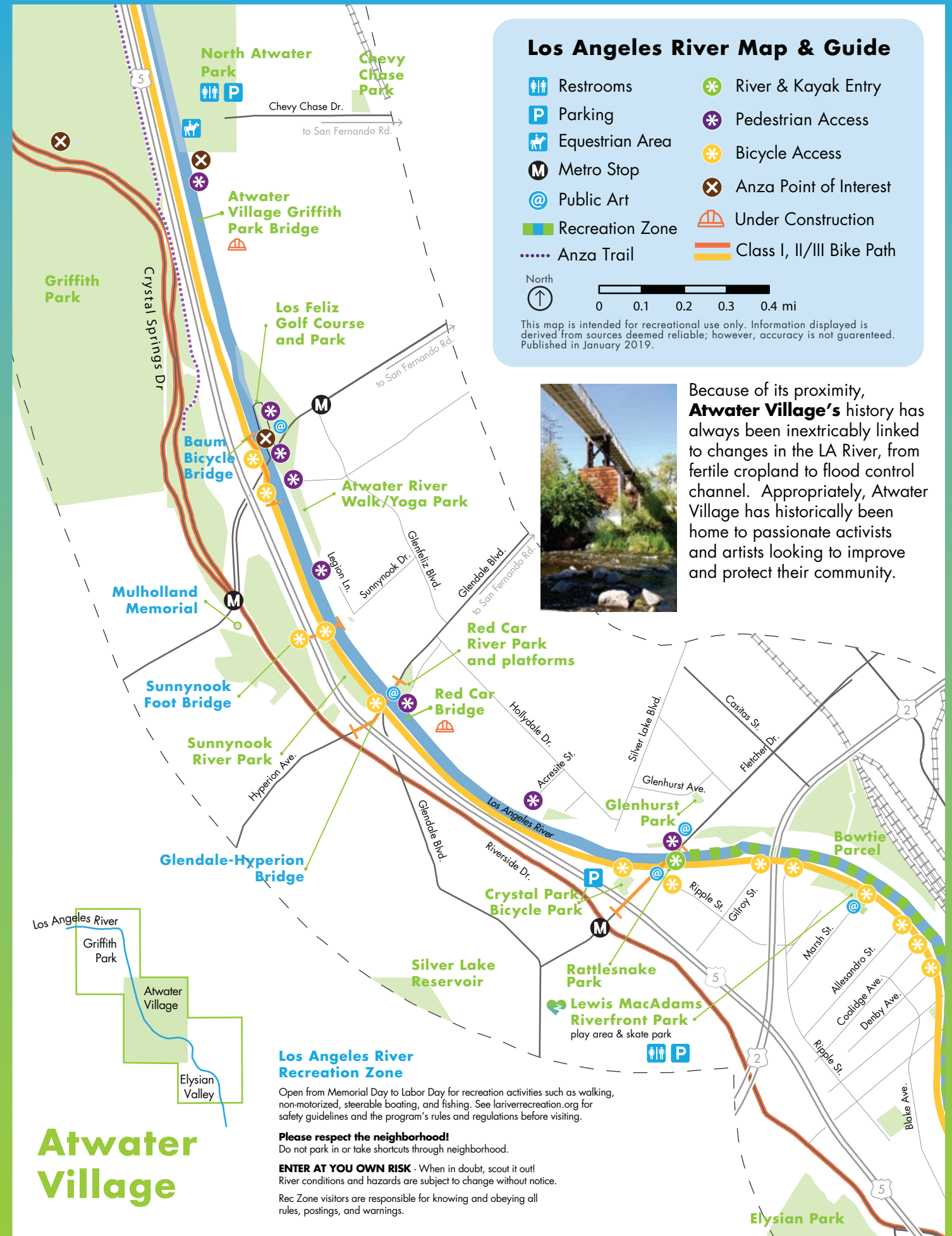
- Restrooms
- Parking
- Equestrian Area
- Metro Stop
- Public Art
- Recreation Zone
- Anza Trail
- River & Kayak Entry
- Pedestrian Access
- Bicycle Access
- Anza Point of Interest
- Under Construction
- Class I, II/III Bike Path



This map is intended for recreational use only. Information displayed is derived from sources deemed reliable; however, accuracy is not guaranteed. Published in January 2019.



Because of its proximity, **Atwater Village's** history has always been inextricably linked to changes in the LA River, from fertile cropland to flood control channel. Appropriately, Atwater Village has historically been home to passionate activists and artists looking to improve and protect their community.



Atwater Village

Los Angeles River Recreation Zone

Open from Memorial Day to Labor Day for recreation activities such as walking, non-motorized, steerable boating, and fishing. See lariverrecreation.org for safety guidelines and the program's rules and regulations before visiting.

Please respect the neighborhood!

Do not park in or take shortcuts through neighborhood.

ENTER AT YOUR OWN RISK - When in doubt, scout it out!

River conditions and hazards are subject to change without notice.

Rec Zone visitors are responsible for knowing and obeying all rules, postings, and warnings.

Elysian Park